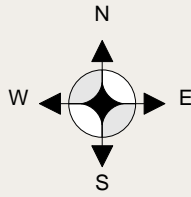
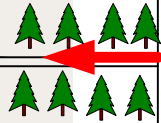
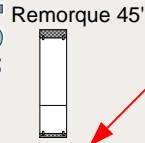


From: **Montréal, QC**

- | | | |
|---|--|-----------------------------|
| | 1. Head southwest on Boulevard Crémazie E toward Rue St-Denis
About 3 mins | go 1.0 km
total 1.0 km |
| ↙ | 2. Take the ramp on the left to Autoroute Métropolitaine | go 0.4 km
total 1.4 km |
| ↙ | 3. Keep left at the fork, follow signs for Aut 40/Aut 15 S and merge onto Autoroute Métropolitaine
About 3 mins | go 3.6 km
total 5.0 km |
| ↙ | 4. Slight left at Autoroute 15 (signs for Auto Route 15 S/Auto Route 10/Montréal)
About 14 mins | go 15.9 km
total 20.9 km |
| | 5. Continue on Autoroute des Cantons de l'Est (signs for Québec/Vermont/I 89/Sherbrooke/Auto Route 30)
About 10 mins | go 16.0 km
total 36.9 km |
| | 6. Take exit 22 for Auto Route 35 S toward I 89/Chambly/Saint-Jean-sur-Richelieu/Saint-Luc | go 0.3 km
total 37.2 km |
| ↘ | 7. Keep right at the fork, follow signs for Auto Route 35 S/Auto Route 89 and merge onto Autoroute 35/Autoroute de la Vallée-des-Forts
About 12 mins | go 18.6 km
total 55.8 km |
| ↙ | 8. Slight left at Route 133
About 21 mins | go 27.9 km
total 83.6 km |
| ↙ | 9. Turn left at Route 202
About 7 mins | go 6.4 km
total 90.1 km |
| ↘ | 10. Turn right toward Rue Du Pont | go 45 m
total 90.1 km |
| ↘ | 11. Turn right at Rue Du Pont | go 0.1 km
total 90.2 km |
| ↙ | 12. Turn left at Rue De la Rivière
About 2 mins | go 1.5 km
total 91.8 km |
| | 13. Continue on Route 202
About 9 mins | go 9.2 km
total 101 km |
| ↙ | 14. Turn left at Chemin Meigs
Destination will be on the left
About 2 mins | go 0.6 km
total 102 km |



Outside Warehouse Container



Chemin Meigs

Turn Left on MEIGS

It's feasible for 53' trailer. On MEIGS, turn LEFT at 1st place. It's 4266, Chemin Meigs. Continue until the end of the road. Don't stop or knock at the house you see at your right.



Rue Bruce

Chemin G